NOTES
Survey accurate at time of site attendance. Do not scale from printed drawings except for planning purposes.
Although this is a digital survey the accuracy and amount of detail shown is only commensurate with the graphical scale of mapping as specified. Care should be exercised when working to larger scales.

ORDNANCE MAP
Ordnance Survey, (c) Crown Copyright 2023. All rights reserved. Licence number 100022432

National Grid 1:2500 (Accuracy data) Surveying tolerances:
Distances up to 200 metres ±1 in100m
Distances 200 to1,000 metres ±2m
Distances over 1,000 metres ±1 in 500m

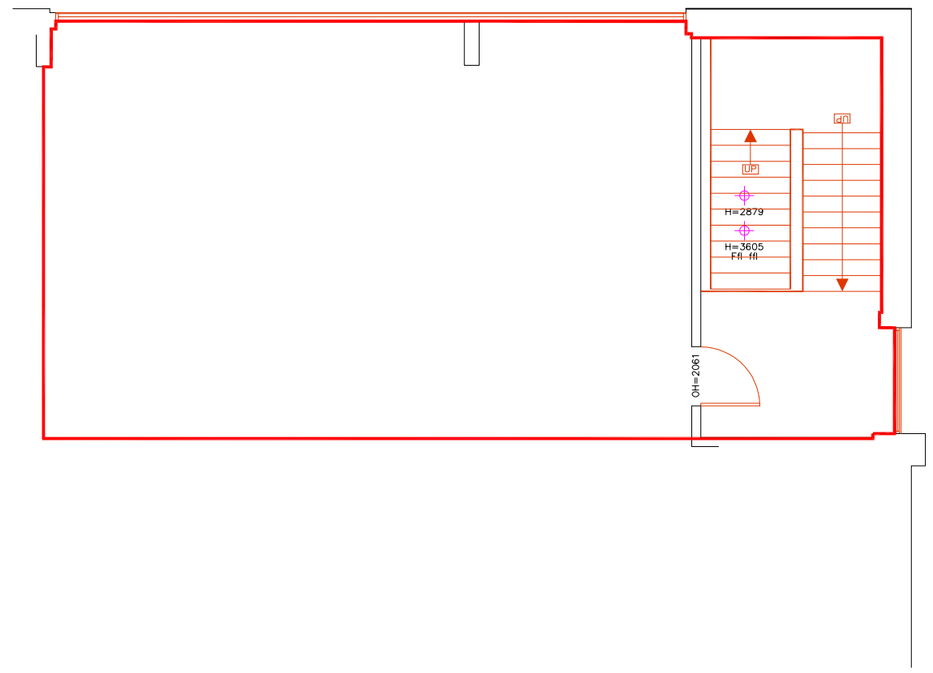

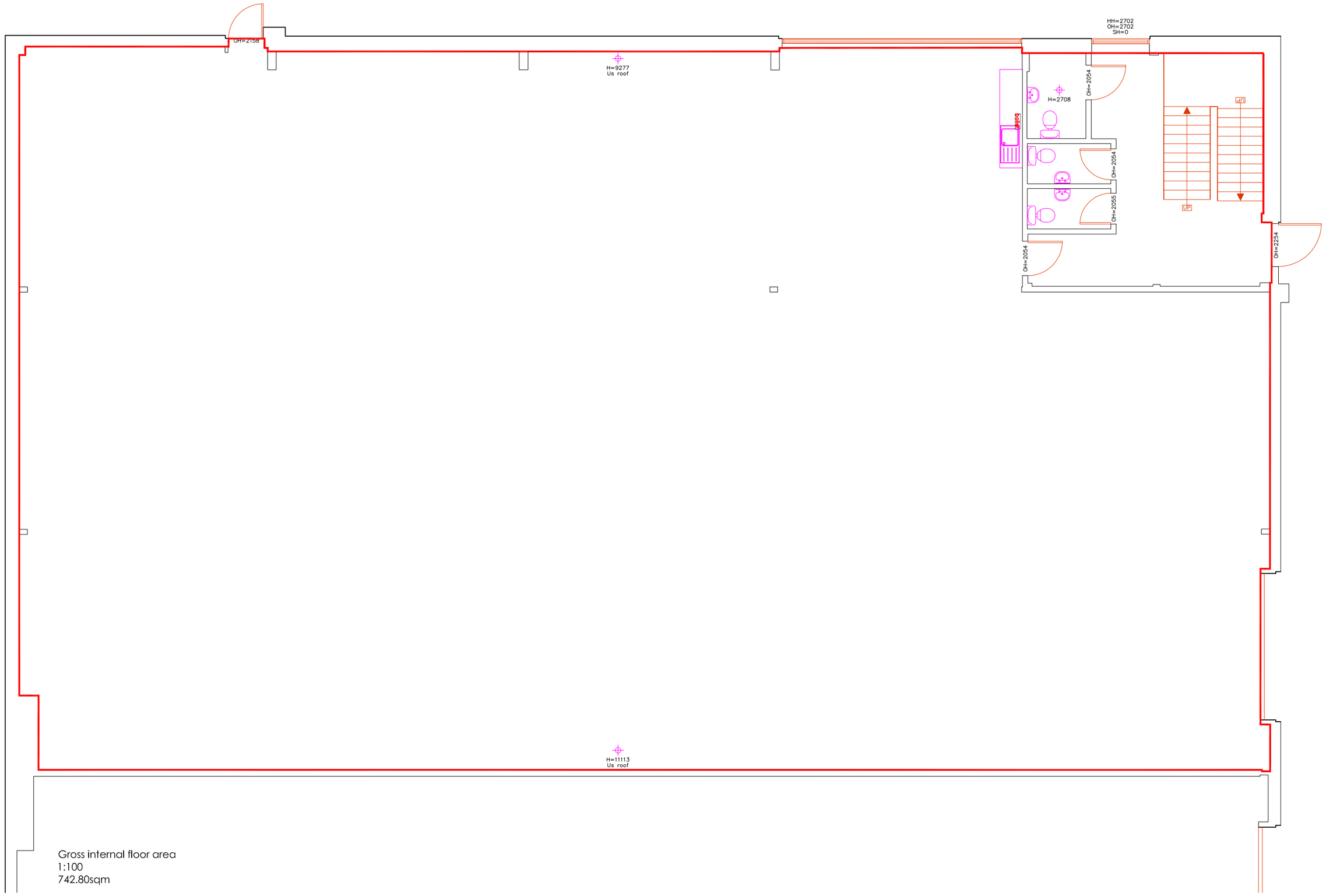

Gross internal floor area
1:100
742.80sqm

SCALE 1:1250

SCALE 1:100

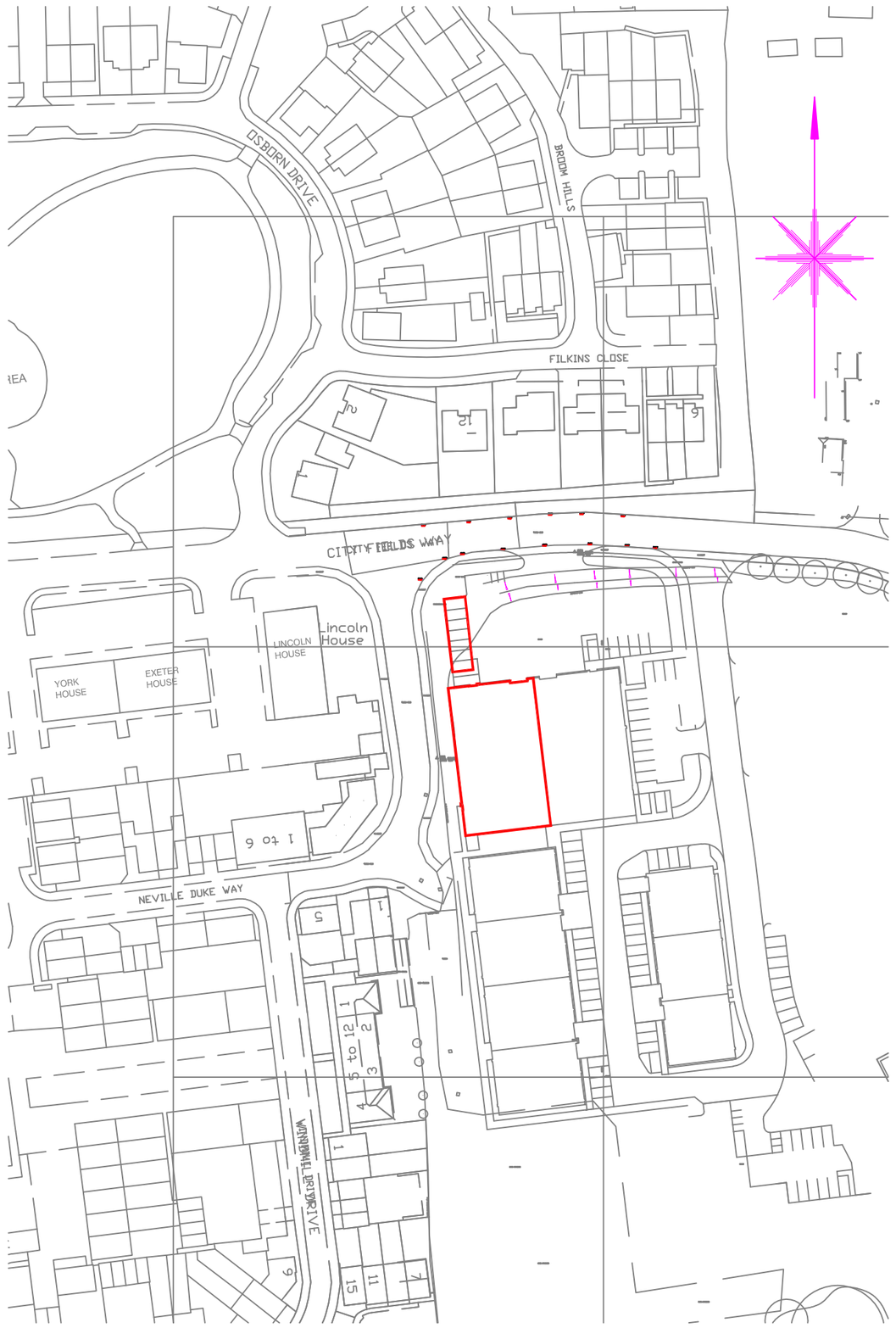

Location plan
1:1250

medlams
surveys limited
www.medlams-surveys.co.uk
info@medlams-surveys.co.uk
07717 205 388

project:	Unit 1 City Fields Way, Tangmere, Chichester		
client:	Seaward Property Group	job ref:	S1835
title:	Lease Plan	scale	1:100&1:1250@A3
date	July 2023	dwg no: LP 16	rev: --